


- Legend**
- Order Limits
  - Order Limits 2KM Buffer
  - Biodiversity**
  - Local Nature Reserves (LNR)
  - Site of Special Scientific Interest (SSSI)
  - Heritage**
  - Scheduled Monuments
  - Conservation Areas
  - Listed Buildings (Grade)
  - I
  - II\*
  - II
  - Public Rights of Way**
  - Byway open to all traffic
  - Bridleway
  - Byway
  - Footpath
  - Hydrology**
  - Watercourses
  - Flood Zone 2
  - Flood Zone 3

Coordinate System: British National Grid  
 This map is reproduced from Ordnance Survey material with the permission of Ordnance Survey on behalf of the controller of Her Majesty's Stationery Office. © Crown Copyright. Unauthorised reproduction infringes Crown copyright and may lead to prosecution or civil proceedings. LICENCE NUMBER: 0100031673 [2022]



P01	30/01/2024	JE	LM	TS	DB
Rev	Date	By	Chkd	Appd	Authd

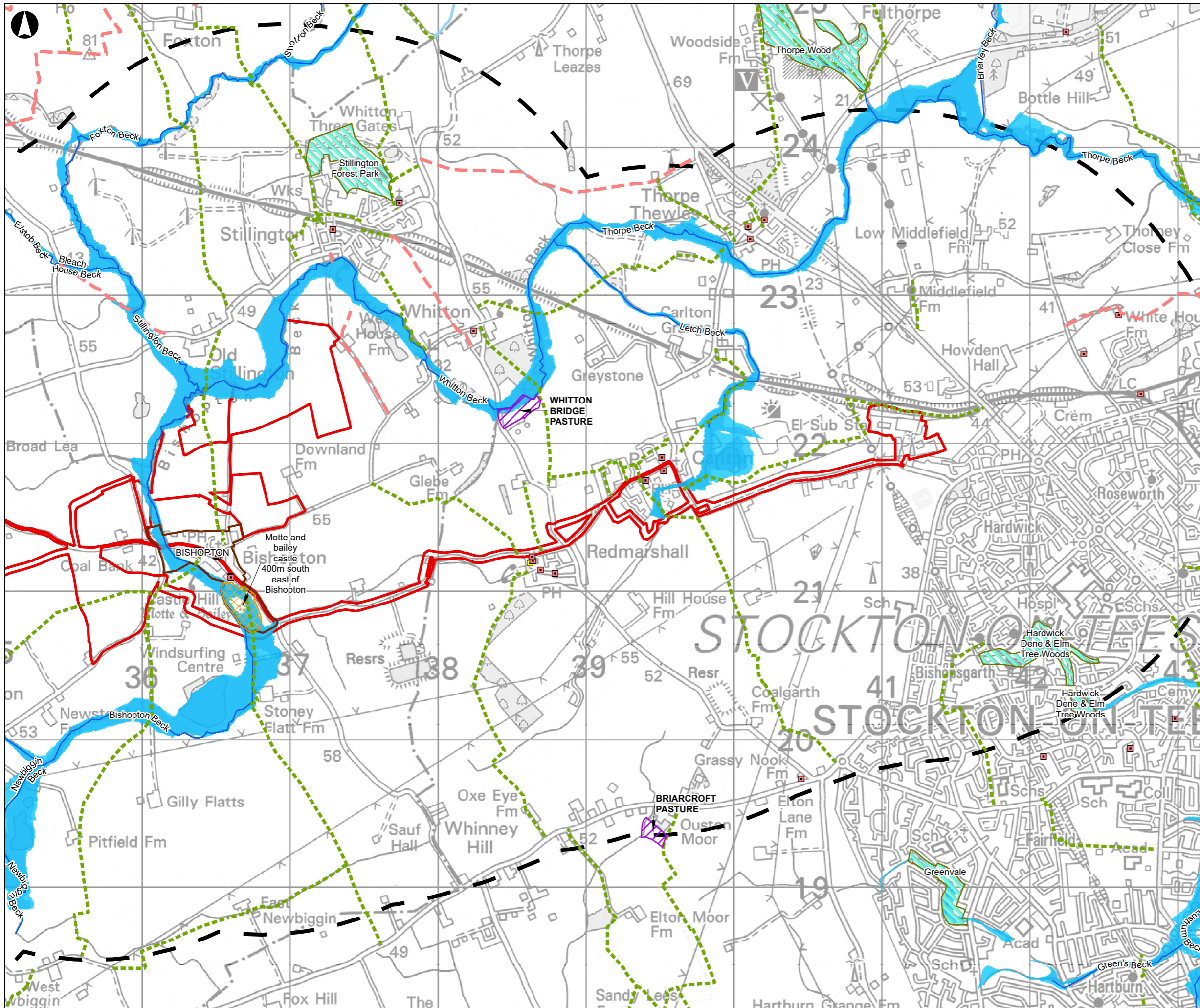
Client



Project Name  
**Byers Gill Solar**


Drawing Title  
**Figure 2.19  
 Environmental Constraints (A)**

Scale at A3	
<b>1:25,000</b>	
Role	
<b>Issue</b>	
Suitability	
<b>Environmental Statement</b>	
Project Number	Rev
<b>286386-00</b>	<b>P01</b>
Drawing Number	
<b>BGS-ES02-00019</b>	



- Legend**
- Order Limits
  - Order Limits 2KM Buffer
  - Biodiversity**
  - Local Nature Reserves (LNR)
  - Site of Special Scientific Interest (SSSI)
  - Heritage**
  - Scheduled Monuments
  - Conservation Areas
  - Listed Buildings (Grade)
  - I
  - II\*
  - II
  - Public Rights of Way**
  - Byway open to all traffic
  - Bridleway
  - Byway
  - Footpath
  - Hydrology**
  - Watercourses
  - Flood Zone 2
  - Flood Zone 3

Coordinate System: British National Grid  
 This map is reproduced from Ordnance Survey material with the permission of Ordnance Survey on behalf of the controller of Her Majesty's Stationery Office. © Crown Copyright. Unauthorised reproduction infringes Crown copyright and may lead to prosecution or civil proceedings. LICENCE NUMBER: 0100031673 [2022]



P01	30/01/2024	JE	LM	TS	DB
Rev	Date	By	Chkd	Appd	Authd

Client



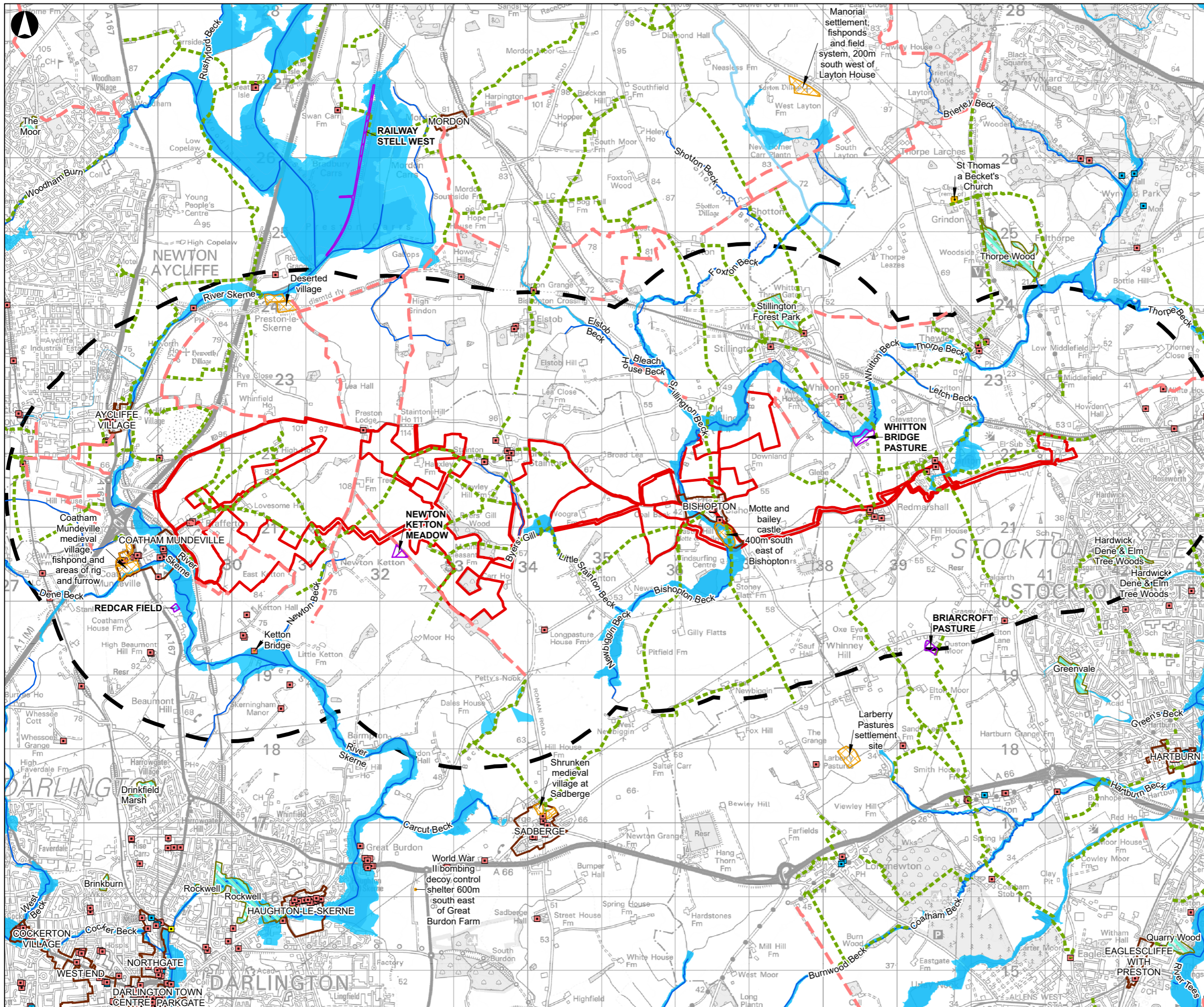
Project Name  
**Byers Gill Solar**

Drawing Title  
**Figure 2.19  
 Environmental Constraints (B)**

Scale at A3  
**1:25,000**

Role  
**Issue**  
 Suitability  
**Environmental Statement**


Project Number <b>286386-00</b>	Rev <b>P01</b>
Drawing Number <b>BGS-ES02-00019</b>	



Legend

- Order Limits
- Order Limits 2KM Buffer
- Biodiversity**
- Local Nature Reserves (LNR)
- Site of Special Scientific Interest (SSSI)
- Heritage**
- Scheduled Monuments
- Conservation Areas
- Listed Buildings (Grade)
- I
- II\*
- II
- Public Rights of Way**
- Byway open to all traffic
- Bridleway
- Byway
- Footpath
- Hydrology**
- Watercourses
- Flood Zone 2
- Flood Zone 3

Coordinate System: British National Grid  
 This map is reproduced from Ordnance Survey material with the permission of Ordnance Survey on behalf of the controller of Her Majesty's Stationery Office. © Crown Copyright. Unauthorised reproduction infringes Crown copyright and may lead to prosecution or civil proceedings. LICENCE NUMBER: 0100031673 [2022]



P01	30/01/2024	JE	LM	TS	DB
Rev	Date	By	Chkd	Appd	Authd

Client



Project Name  
**Byers Gill Solar**

Drawing Title  
**Figure 2.19  
 Environmental Constraints (C)**

Scale at A3  
**1:50,000**

Role  
**Issue**  
 Suitability  
**Environmental Statement**

Project Number <b>286386-00</b>	Rev <b>P01</b>
Drawing Number <b>BGS-ES02-00019</b>	